

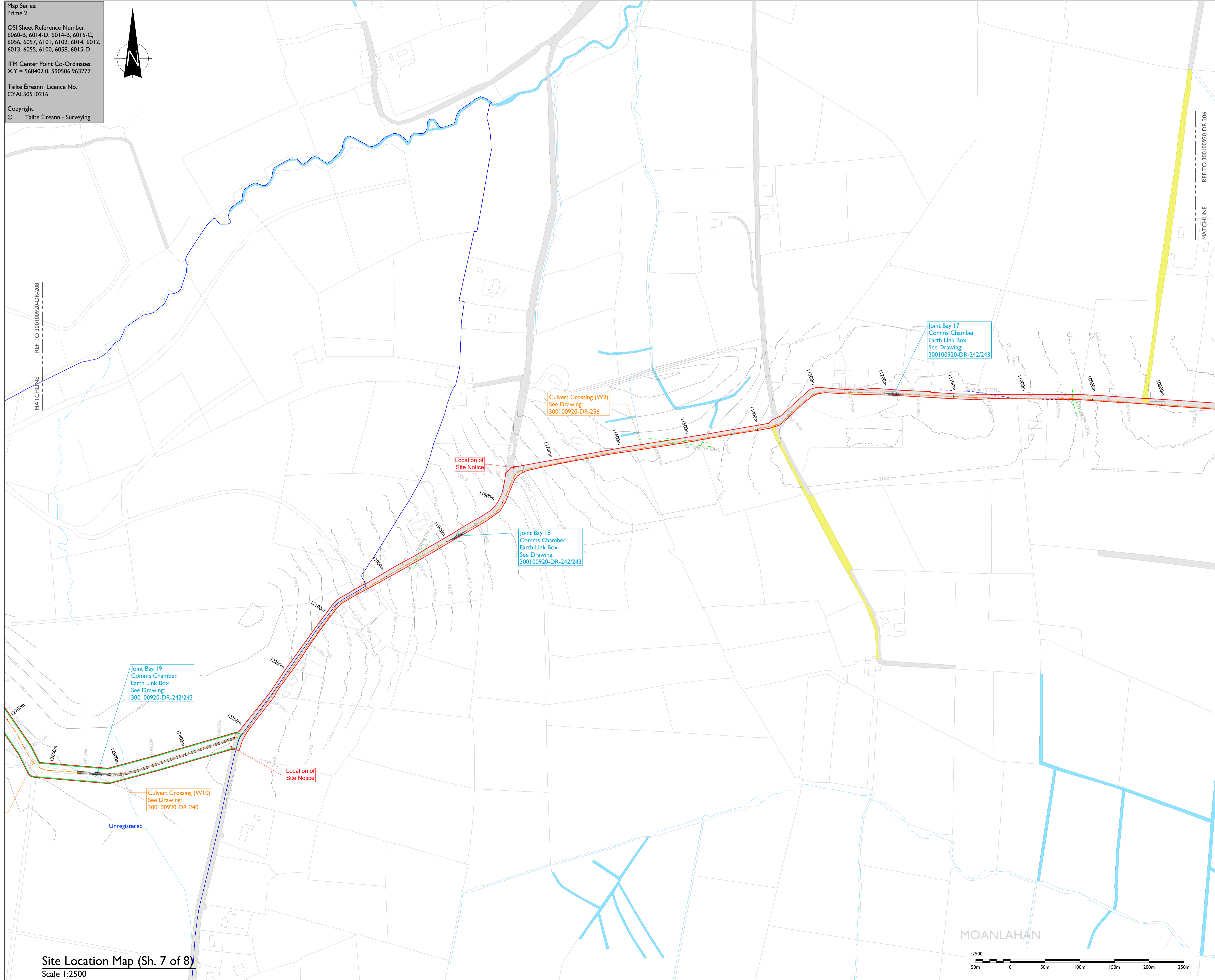
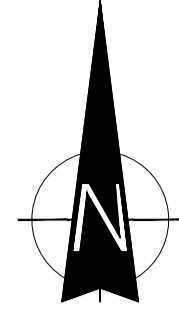
Map Series:
Prime 2

OSI Sheet Reference Number:
6060-B, 6014-D, 6014-B, 6015-C,
6056, 6057, 6101, 6102, 6014, 6012,
6013, 6055, 6100, 6058, 6015-D

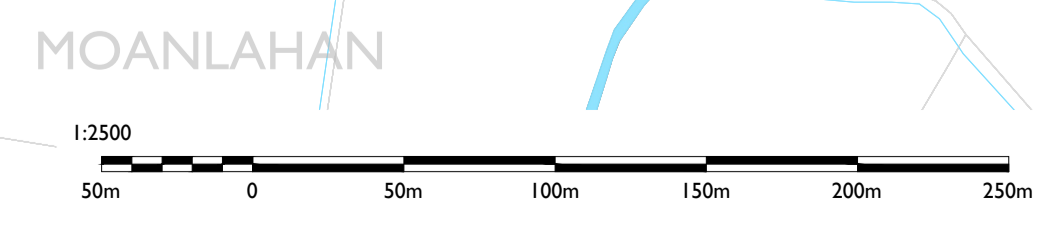
ITM Center Point Co-Ordinates:
X,Y = 568402.0, 590506.963277

Tailte Éireann Licence No.
CYAL50510216

Copyright:
© Tailte Éireann - Surveying



Site Location Map (Sh. 7 of 8)
Scale 1:2500



Head Office
Beenreigh,
Abbeydorney,
Tralee, Co. Kerry
Ireland
Tel: 00353 66 7135710

Regional Office
Basepoint Business Centre
Stroudley Road, Basingstoke,
Hampshire,
RG24 8UP, UK
Tel: 00 44 1256406664

PROJECT

Coom Green Energy Park 110kV Grid Connection

CLIENT

Coom Green Energy Park Limited

CONSULTANTS



- NOTES: -**
- This drawing is to be read in conjunction with relevant drawings, specifications and reports.
 - Dimensions are in meters, unless noted otherwise.
 - Drawings are not to be scaled. Use figured dimensions only.
 - Co-Ordinates to ITM Grid.
 - Path of cable route and location of associated joint Bays, Link Boxes and Comms Chambers may vary depending on site conditions.
 - Other services may be encountered along the route.
 - Position of HDD launch / reception shown points are indicated only and will be subject to site investigation works and detailed design.
 - Contours derived from DTM elevations referenced to Malin Head Vertical Datum.

LEGEND: -

Proposed 110kV Underground Cable Route	— (Red line)
Red Line Planning Boundary	— (Red dashed line)
Existing ESB OHL LV Network	— (Blue dashed line)
Existing ESB OHL MV Network	— (Green dashed line)
Permitted Coom GEP Planning Boundary	— (Green dashed line)
Proposed Coom GEP Access Roads	— (Grey line)
Right of Way (Wayleaves)	— (Yellow shaded area)
Contours	— (Brown line)
UGC Chaiange	— (Blue line)
Existing Watercourse	— (Blue line)
Property Boundary shown thus	— (Blue line)

ISSUED FOR PLANNING
28.04.2026

ISSUE/REVISION

I/R	DATE	DESCRIPTION
P4	28.04.26	Issued for Planning
P3	13.03.26	Issued for Planning
P2	12.02.26	Issued for Planning
P1	29.10.25	Issued for Planning
N1	02.04.25	Issued for Information

PROJECT NUMBER
300-100920

SHEET TITLE
Site Location Map
Sheet 7 of 8

SHEET NUMBER
300100920-U-DR-207